DRAFT DEVELOPMENT PLAN OF AHILYANAGAR MUNICIPAL CORPORATION [(Revised) 3rd O.L. + 1st A.A.] , DISTRICT - AHILYANAGAR

CTS - ELU

EXISTING LAND USE MAP
U/S 25 OF THE M.R. & T.P. ACT 1966

NOTES:

1. The ELU Map has been prepared by superimposing cadastral maps and physical features derived from drone imagery; though discrepancies may occur. The following is hereby declared-
   a. Physical features (structures, roads, water bodies—rivers, ponds, etc.) have been extracted from drone imagery and superimposed on cadastral maps. In case of any discrepancy, the survey map from Land Records showing the physical features and the boundaries of survey and Hissa numbers will be considered final.
   b. The land use indicated on the map reflects only the existing land use and does not confer any authorization for such use.
   c. The presence of a structure on the map does not confer authorization unless it is verified and approved by the Planning Autho rity.
   d. Water streams, rivers, lakes, and roads are indicated on the map. The alignment of existing roads and water streams may diffe r from that shown on Village Maps and CTS Maps.
2. The plot boundaries shown on the map should not be construed as authentication of land ownership.
3. The names of places, landmarks, and similar features are adopted based on commonly recognized usage.
4. The ELU map has been prepared as per the process, procedure, and methodology defined under GR No. TPS -1818/1489/Pr.No.303/18/UD-13 dated 25/01/2019, and the corrigendum to the GR dated 17/06/2019, as notified under the MR & TP Act, 1966.

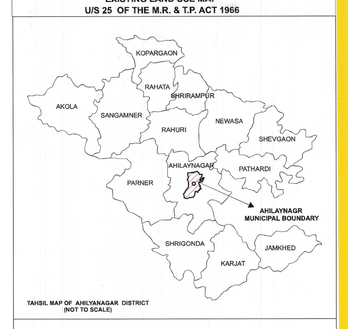

TAHISIL MAP OF AHILYANAGAR DISTRICT (NOT TO SCALE)

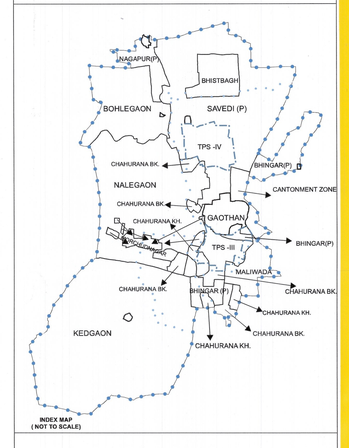

INDEX MAP (NOT TO SCALE)

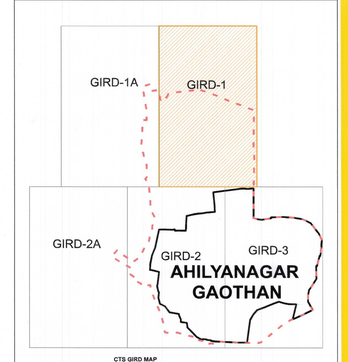

CTS GIRD MAP (NOT TO SCALE)

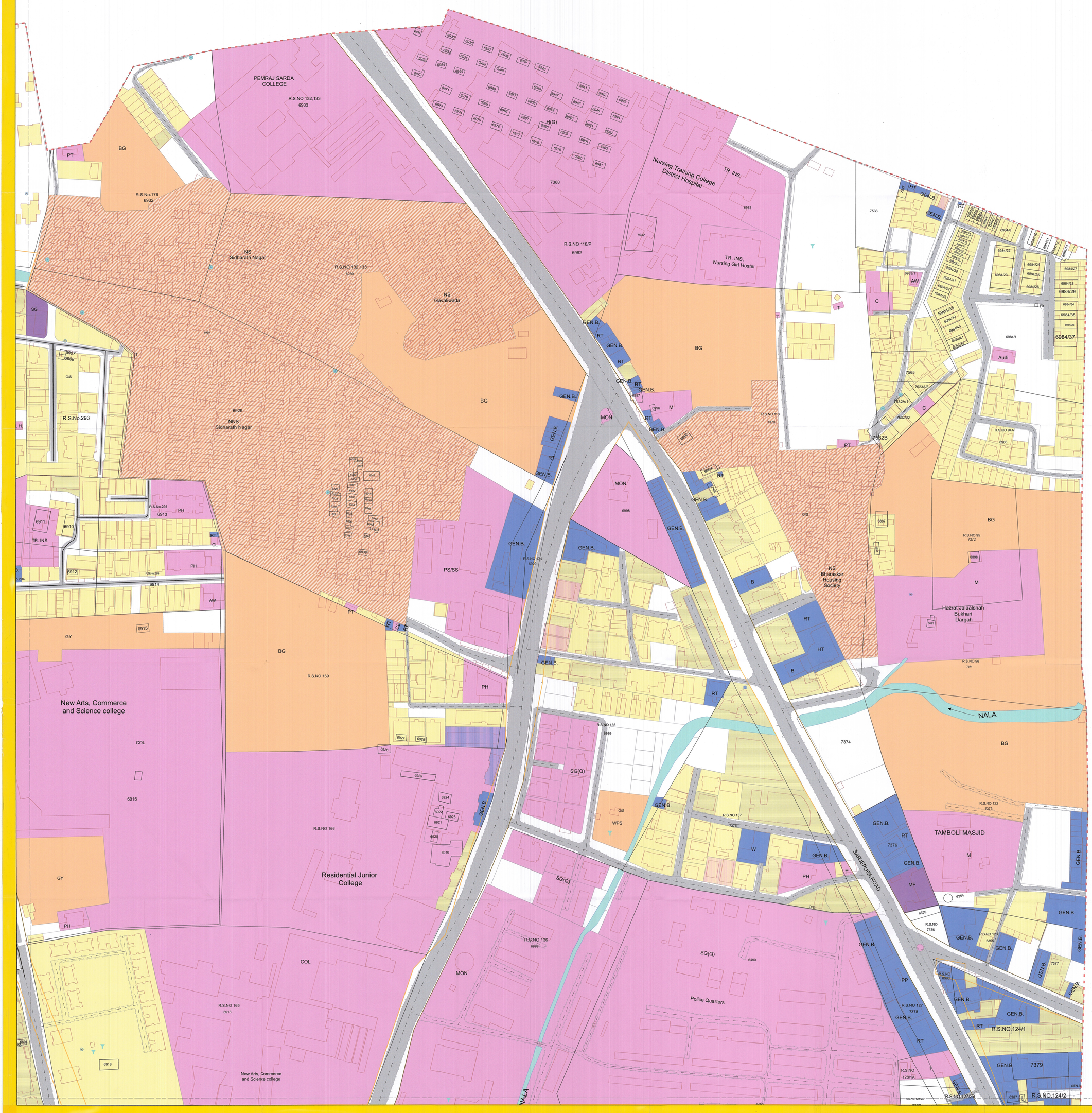
PEMRAJ SARDA COLLEGE
R.S.NO 132,133
6933
Nursing Training College
District Hospital
TR. INS.
Nursing Girl Hostel
R.S.NO 110/P
6982
NS
Sidharath Nagar
R.S.NO 132,133
NS
Gavaliwada
NNS
Sidharath Nagar
R.S.No.293
R.S.No.176
6932
BG
PT
SG
R.S.No.295
6913
PH
TR. INS.
6911
6910
6912
6914
AW
6915
GY
New Arts, Commerce
and Science college
COL
6915
GY
PH
R.S.NO 166
Residential Junior
College
COL
R.S.NO 165
6918
New Arts, Commerce
and Science college
6918
R.S.NO 169
PS/SS
PH
SG(Q)
WPS
O/S
MON
6998
GEN.B.
RT
M
B
HT
W
PH
PP
R.S.NO 174
6929
R.S.NO 136
6999
R.S.NO 137
7375
R.S.NO 119
7370
R.S.NO 95
7372
Hazrat Jalaalshah
Bukhari
Dargah
NS
Bharaskar
Housing
Society
R.S.NO 96
7371
NALA
7374
BG
R.S.NO 122
7373
TAMBOLI MASJID
R.S.NO 94A
6985
Audi
7566
7532B
7376
MF
R.S.NO
7376
R.S.NO 125
6355
7377
R.S.NO 127
7378
R.S.NO.124/1
7379
R.S.NO.124/2
R.S.NO.127/2B
R.S.NO
128/1A
SARJEPURA ROAD
Police Quarters
SG(Q)
6490
7533
7565
7532A/1
7532A/2
7623A/3
6984/38
6984/39
6984/40
6984/41
6984/42
6984/37
6984/35
6984/36
6984/34
6984/29
6984/28
6984/27
6984/26
6984/25
6984/24
6984/23
6984/22
6984/20
6984/31
6984/32
6984/33
6984/1
6984/8
6984/10
6984/11
6984/12
6984/13
6983/1
6983
7542
6987
6997
6996
6995
6994
6993
6992
6991
6990
6989
6988
6987
6986
6985
6984
6983
6982
6981
6980
6979
6978
6977
6976
6975
6974
6973
6972
6971
6970
6969
6968
6967
6966
6965
6964
6963
6962
6961
6960
6959
6958